



- Green Hills School
- Glen Oaks Field
- Green Hills Park

Green Hills District

Millwood-Marine District

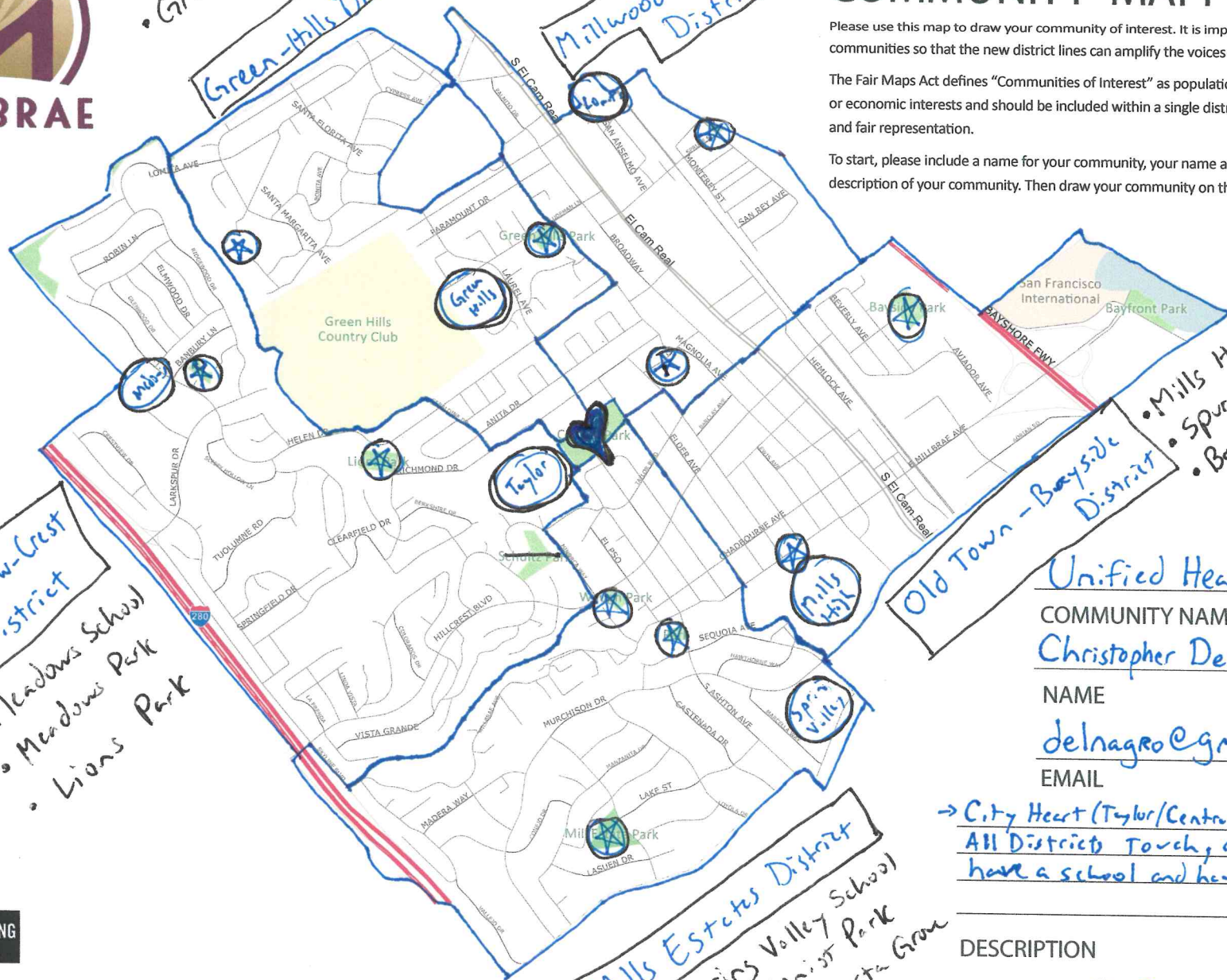
- Lomita School
- Marine Vista Park
- Civic Center/LaSerra

COMMUNITY MAPPING TOOL

Please use this map to draw your community of interest. It is important to know about communities so that the new district lines can amplify the voices of residents.

The Fair Maps Act defines "Communities of Interest" as populations that share common social or economic interests and should be included within a single district for purposes of effective and fair representation.

To start, please include a name for your community, your name and email address, and a description of your community. Then draw your community on the map.



Meadow-Crest District

- Meadows School
- Meadows Park
- Lions Park

Mills Estates District

- Spring Valley School
- Soroptimist Park
- Rotary/Most-Grove

Old Town-Bayside District

Unified Heart of the City

COMMUNITY NAME

Christopher DelNagro

NAME

delnagro@gmail.com

EMAIL

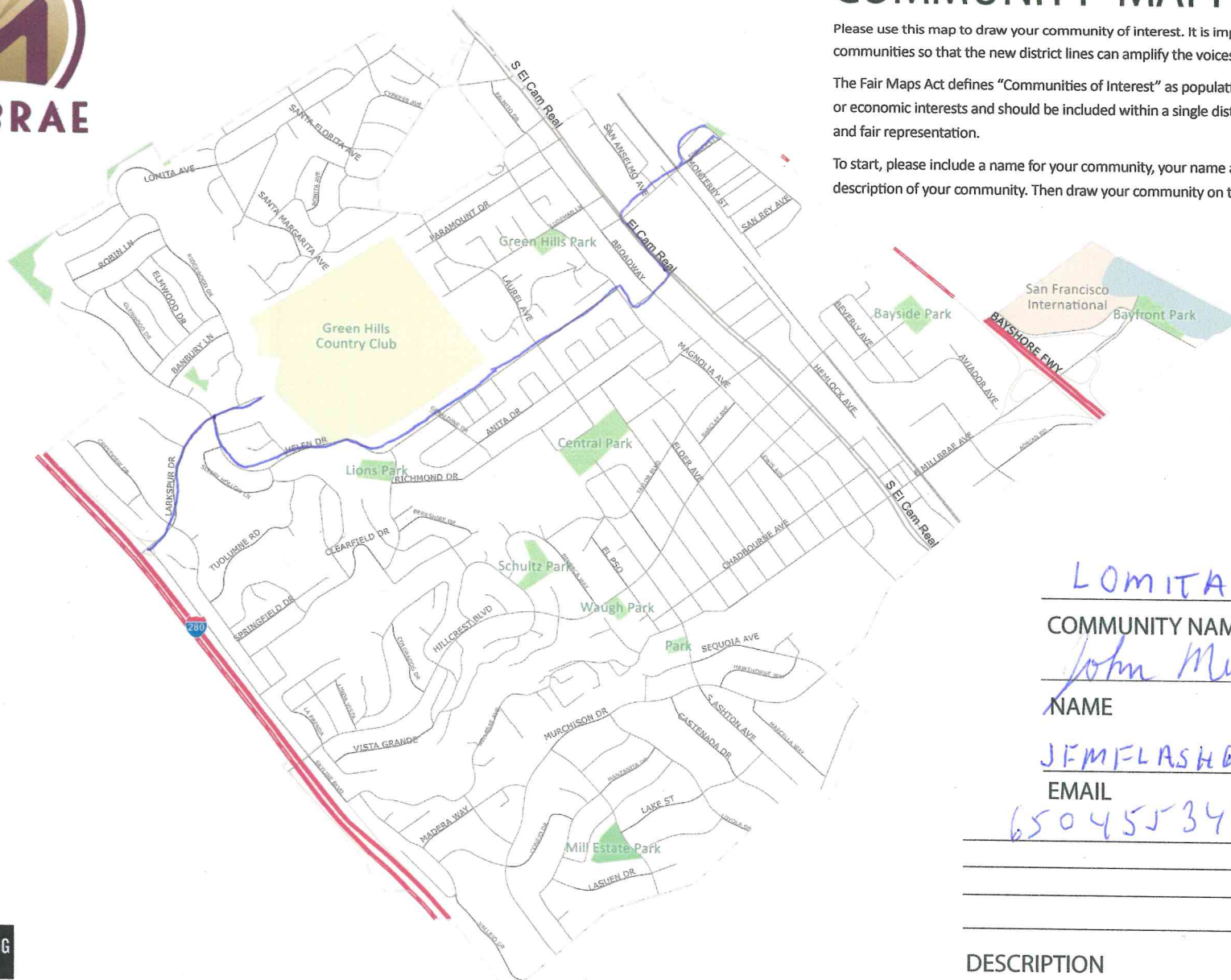
→ City Heart (Taylor/Central Park/Community Center)
All Districts Touch, and all districts have a school and have district parks

DESCRIPTION

⊛ Park

⊙ School





COMMUNITY MAPPING TOOL

Please use this map to draw your community of interest. It is important to know about communities so that the new district lines can amplify the voices of residents.

The Fair Maps Act defines "Communities of Interest" as populations that share common social or economic interests and should be included within a single district for purposes of effective and fair representation.

To start, please include a name for your community, your name and email address, and a description of your community. Then draw your community on the map.

LOMITA PARK

COMMUNITY NAME

John Muniz

NAME

JFMFLASH600@GMAIL.COM

EMAIL

6504553472

DESCRIPTION

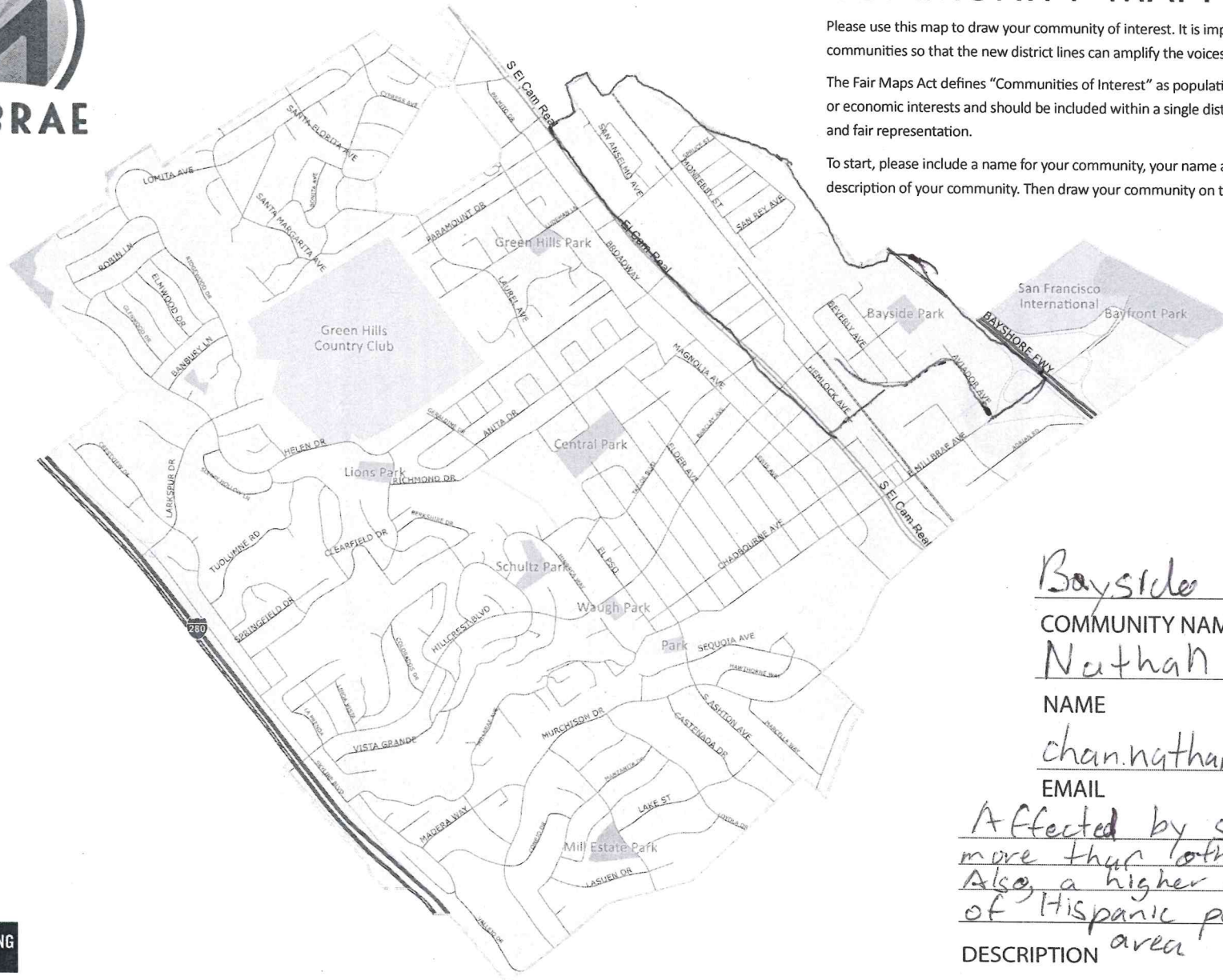


COMMUNITY MAPPING TOOL

Please use this map to draw your community of interest. It is important to know about communities so that the new district lines can amplify the voices of residents.

The Fair Maps Act defines "Communities of Interest" as populations that share common social or economic interests and should be included within a single district for purposes of effective and fair representation.

To start, please include a name for your community, your name and email address, and a description of your community. Then draw your community on the map.



Bayside

COMMUNITY NAME

Nathan Chan

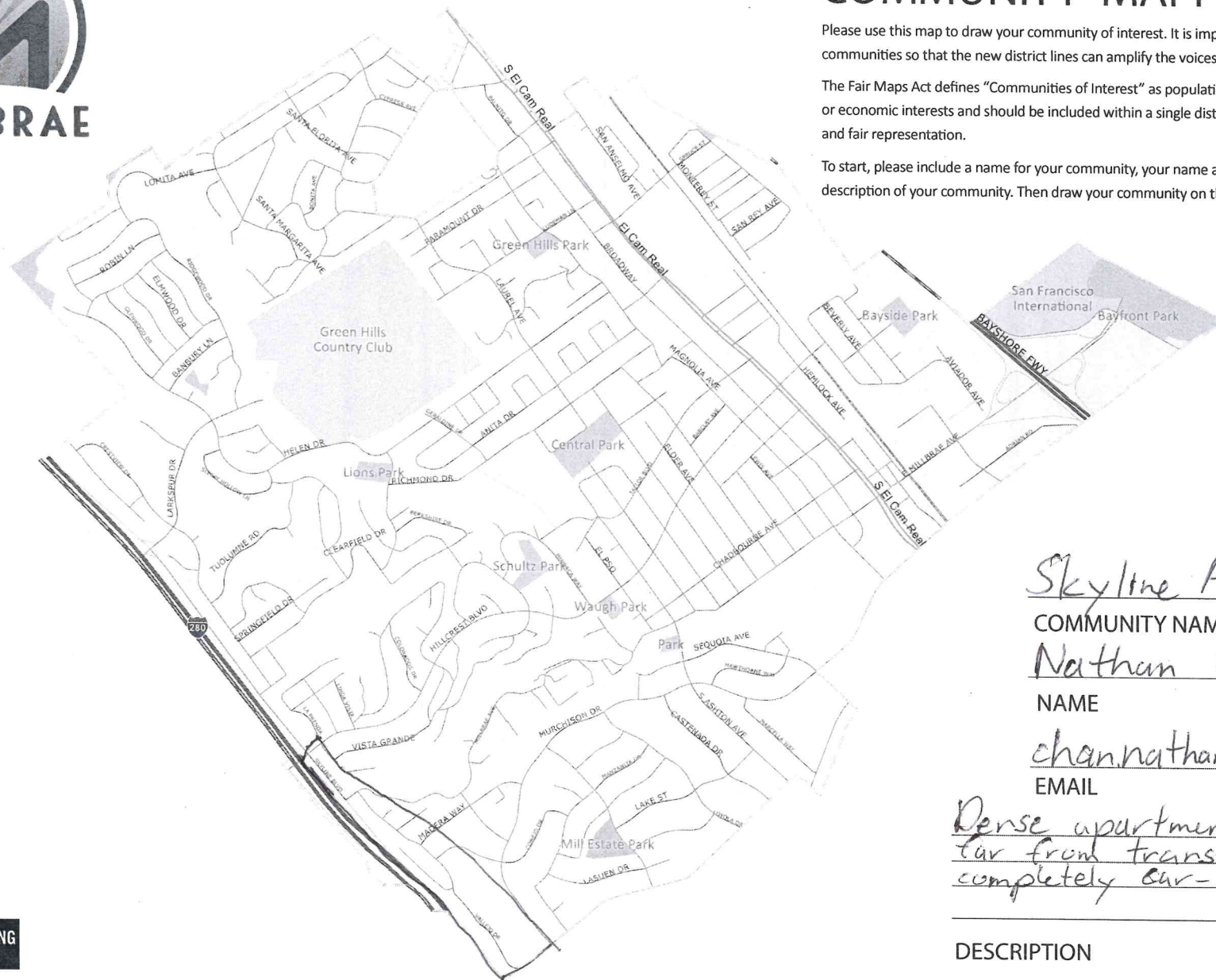
NAME

chan.nathan.th@gmail.com

EMAIL

Affected by sea-level rise
more than others in Millbrae
Also, a higher concentration
of Hispanic population in this
area

DESCRIPTION



COMMUNITY MAPPING TOOL

Please use this map to draw your community of interest. It is important to know about communities so that the new district lines can amplify the voices of residents.

The Fair Maps Act defines "Communities of Interest" as populations that share common social or economic interests and should be included within a single district for purposes of effective and fair representation.

To start, please include a name for your community, your name and email address, and a description of your community. Then draw your community on the map.

Skyline Apartments

COMMUNITY NAME

Nathan Chan

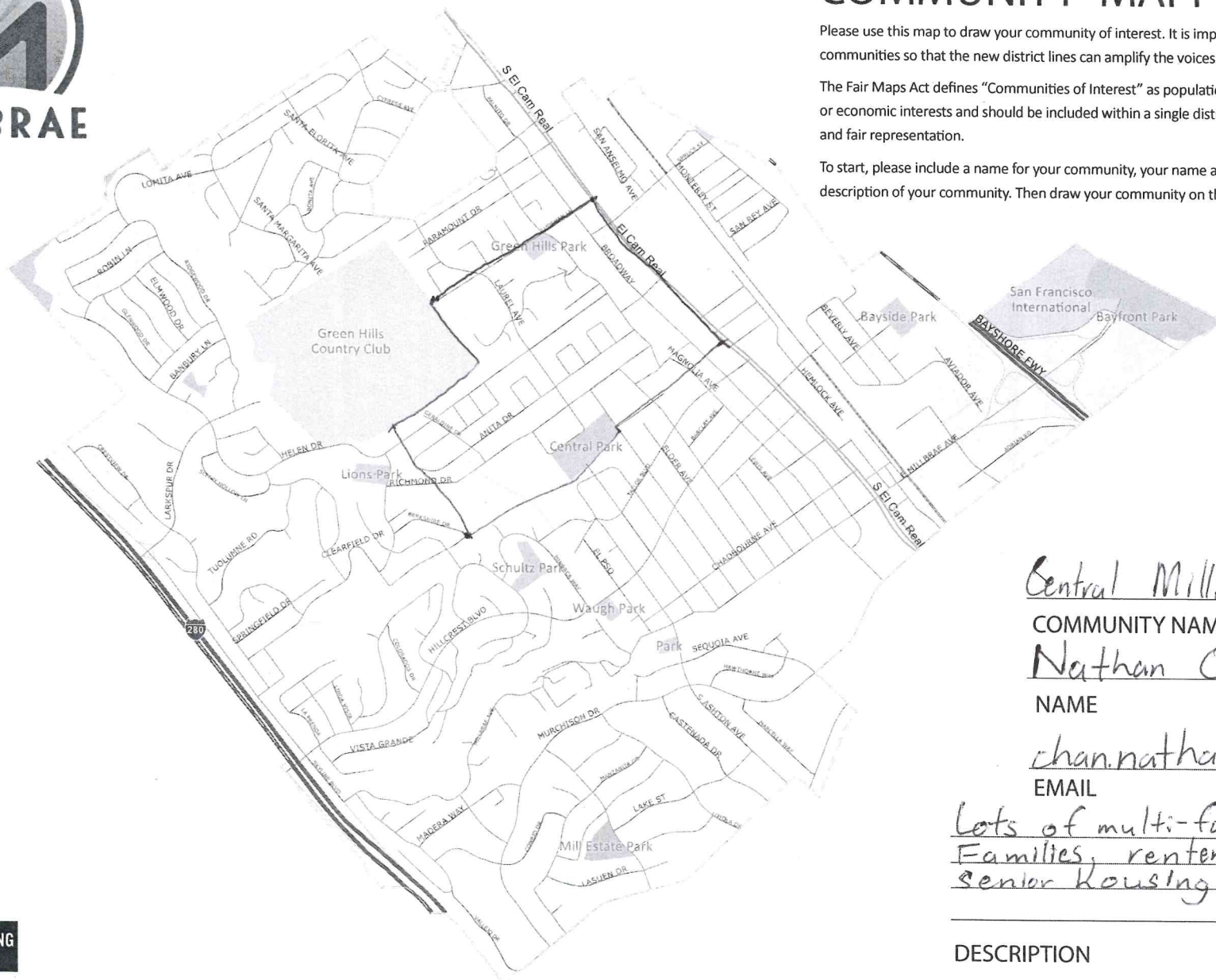
NAME

channathan.th@gmail.com

EMAIL

Dense apartments, but quite far from transit. Seem completely car-dependent.

DESCRIPTION



COMMUNITY MAPPING TOOL

Please use this map to draw your community of interest. It is important to know about communities so that the new district lines can amplify the voices of residents.

The Fair Maps Act defines "Communities of Interest" as populations that share common social or economic interests and should be included within a single district for purposes of effective and fair representation.

To start, please include a name for your community, your name and email address, and a description of your community. Then draw your community on the map.

Central Millbrae Apartments

COMMUNITY NAME

Nathan Chan

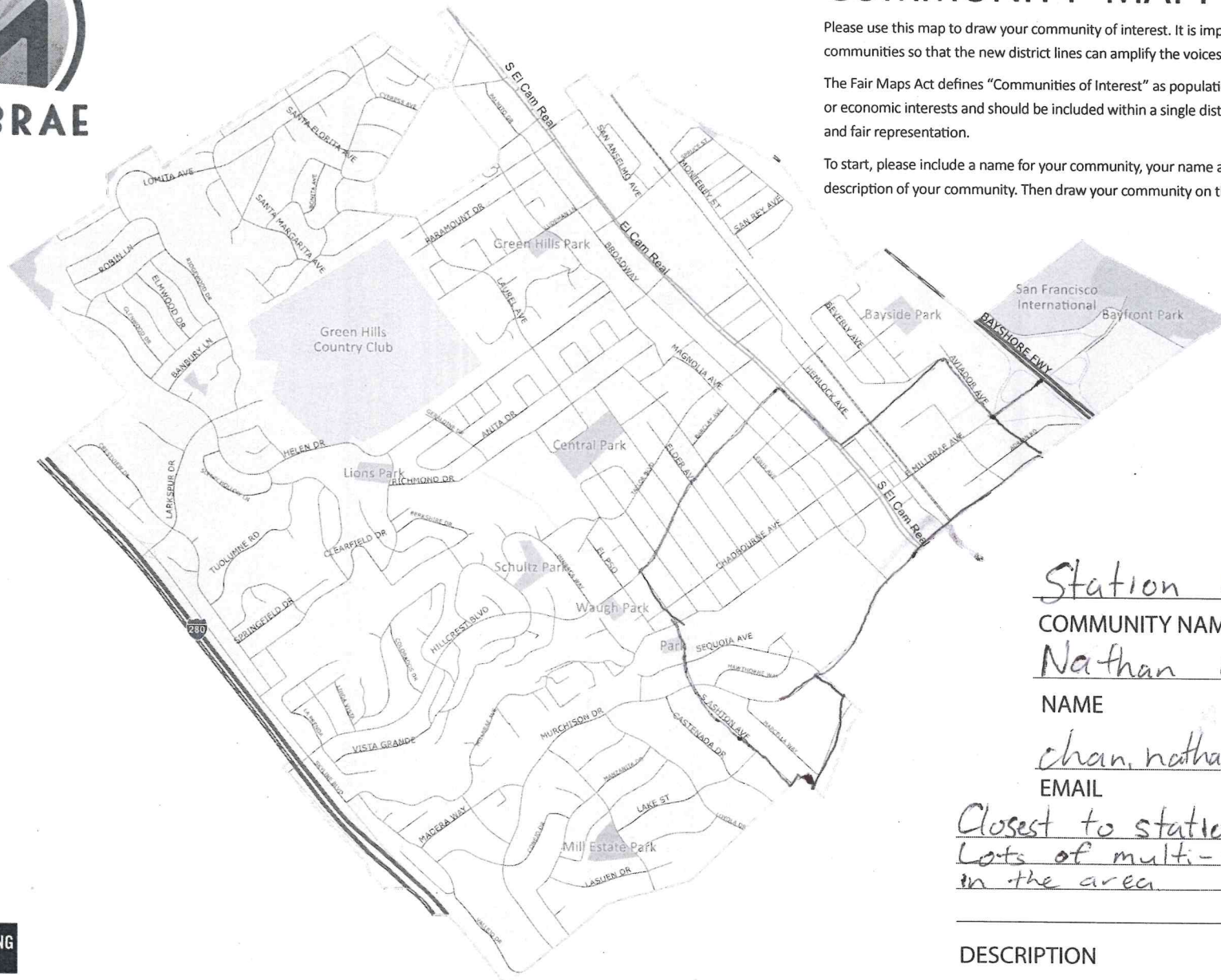
NAME

chan.nathan.th@gmail.com

EMAIL

Lots of multi-family housing.
Families, renters. Some
senior housing

DESCRIPTION



COMMUNITY MAPPING TOOL

Please use this map to draw your community of interest. It is important to know about communities so that the new district lines can amplify the voices of residents.

The Fair Maps Act defines "Communities of Interest" as populations that share common social or economic interests and should be included within a single district for purposes of effective and fair representation.

To start, please include a name for your community, your name and email address, and a description of your community. Then draw your community on the map.

Station Area

COMMUNITY NAME

Nathan Chan

NAME

chan.nathan.th@gmail.com

EMAIL

Closest to station area.
Lots of multi-family housing
in the area.

DESCRIPTION

